








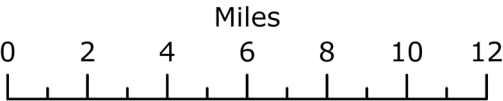


Wisconsin
State Trunk Highway System

**DOUGLAS
COUNTY**

-  Designated Freeway - Interstate Highway
-  Designated Freeway
-  Designated Expressway
-  US Highway (Maintained & Traveled)
-  State Trunk Highway (Maintained & Traveled)
-  County Boundary
-  City
-  Village
-  PLSS Lines



Prepared by the State of Wisconsin,
Department of Transportation, in
accordance with Wi Stats 84.02 (12)
showing the official layout of the State Trunk
Highway System as of December 31, 2023.

